

MAR 28 1977

1:00 PM.

Recorded

At

87712

Felina Gardner-- Recorder

Filed in District Court of Archuleta County, Colorado

March 28, 1977

Mabel Bennett  
CLERK

INDEXED

IN THE DISTRICT COURT IN AND FOR THE  
COUNTY OF ARCHULETA AND STATE OF COLORADO

NO 8-2351

IN RE THE ORGANIZATION OF )  
PAGOSA AREA WATER AND ) FINDINGS, ORDER AND DECREE  
SANITATION DISTRICT, ARCHULETA ) CREATING DISTRICT  
COUNTY, COLORADO )

This matter comes on to be heard upon the Judges' Certificate of Election Returns filed by the judges of election heretofore appointed and upon the Canvasser's Oath and Official Abstract of Votes Cast filed herein by the Clerk of this Court canvassing said election returns, which documents relate to an election held on the 22nd day of March, 1977, at which election there was submitted to the qualified electors the question of the organization of Pagosa Area Water and Sanitation District, Archuelta County, Colorado. Now this Court, having considered the documentary evidence and being fully advised in the premises, does hereby FIND:

1. That the question of the organization of Pagosa Area Water and Sanitation District was duly submitted to the qualified electors at an election duly held at the time and place and by the judges of election specified in the Order of this Court duly entered of record on the 22nd day of February, 1977.

2. That the required Notice of Election on Organization was duly published in compliance with the aforementioned Order and in accordance with the requirements of law; that all of the ballots were cast at said election by qualified electors of the District; that the judges of election have duly certified their election returns to this Court as required by law; and that the Clerk of this Court has duly canvassed the election returns, which canvass and returns show the election results to be as stated herein.

FOR the organization of Pagosa Area Water and Sanitation District

VOTES CAST

( 46 )

AGAINST the organization of Pagosa Area Water and Sanitation District

VOTES CAST

( - 0 - )

Total Votes Cast:

( 46 )

3. That the following were the results of the election of directors for the term to expire May, 1978:

<u>Candidates</u>	<u>Votes</u>
Vess C. Miner	<u>41</u>
Roger A. Ptolemy	<u>39</u>
<u>Jesse Bacon</u>	<u>1</u>

4. That the following were the results of the election of directors for the term to expire May, 1980:

<u>Candidates</u>	<u>Votes</u>
Leonard A. Carey	<u>46</u>
Fred A. Ebeling	<u>46</u>
Norman F. Lewis	<u>45</u>
<u>Roger A. Ptolemy</u>	<u>2</u>
<u>Leonard Marquez</u>	<u>1</u>
<u>Donny Armitage</u>	<u>1</u>
<u>Bob Curney</u>	<u>1</u>

5. That no owner of any real property within the District has filed a petition herein for exclusion of such property from the District.

6. That all of the provisions of law, and more particularly all of the requirements of part 1 of article 4 of title 32, C.R.S. 1973, and part 2 of article 1 of title 32, C.R.S. 1973, have been complied with, met and performed, in the organization of said District.

7. That the signatures appearing on all documents filed herein are genuine.

The Court being fully advised in this matter, it is therefore ORDERED, ADJUDGED AND DECREED:

1. That this Court has jurisdiction in all matters pertaining to this action as provided by law.

2. That the District which is the subject of this action has been, and is hereby declared, duly and regularly organized and is named, and shall be known as "Pagosa Area Water and Sanitation District" in Archuleta County, Colorado.

3. That the District is located entirely within Archuleta County, Colorado, and the boundaries of the said District and the territory to be included therein are described as follows:

All those portions of Township 35 North, Range 2 West, Township 36 North, Range 2 West, Township 35 North, Range 2½ West and Township 36 North, Range 2½ West, all based on the New Mexico Principal Meridian in the County of Archuleta, Colorado within the following described boundaries:

Beginning at a point in the North line of Section 28, Township 35 North, Range 2 West, New Mexico Principal Meridian that is East thereon 838 feet from the Northwest corner of said Section;

Thence, on this basis of bearings South 22°25' West 500 feet;

Thence, South 27°55' West 1373 feet;

Thence, West 98 feet to the West line of said Section;

Thence, North along said West line 1320 feet to said Northwest corner of Section 28;

Thence, Westerly along the South line of Section 20, said Township and Range to the centerline of U.S. Highway No. 160 (100 feet wide) as same existed on December 21, 1970;

Thence, Southwesterly along said centerline of U.S. Highway No. 160 following the same in all its various courses, curves and distances to its intersection with the Westerly line of Section 31, said Township and Range;

Thence, North along the West line of said Section 31 and continuing North along the West line of Section 30, said Township and Range to the North line of the South half of the South half of Section 25, Township 35 North, Range 2½ West, New Mexico Principal Meridian;

Thence, West along said last mentioned North line to the East line of the West half of the West half of said last mentioned section;

Thence, North along said last mentioned East line to its intersection with the thread of Martinez Canyon;

Thence, Northeasterly along said thread of Martinez Canyon and following the same through all its sinuosities to its intersection with the North line of Section 24 said last mentioned Township and Range;

Thence, East along said last mentioned North line and continuing East along the South line of Section 18, Township 35 North, Range 2 West, New Mexico Principal Meridian to the East line of the West half of said last mentioned Section;

Thence, North along said last mentioned East line and continuing North along the East line of the West half of the West half of Section 7 said last mentioned Township and Range to the North line of said Section 7;

Thence, West along the North line of Section 7 and continuing West along the South line of Section 1, Township 35 North, Range 2½ West, New Mexico Principal Meridian to the East line of the West half of the West half of said Section 1;

Thence, North along said last mentioned East line to the South line of the Northeast quarter of the Northwest quarter of the Southwest quarter of said Section 1;

Thence, West along said last mentioned South line to the East line of the West half of the West half of the West half of said Section 1;

Thence, North along said last mentioned East line to the South line of Section 36, Township 36 North, Range 2½ West, New Mexico Principal Meridian;

Thence, continuing North along the East line of the West half of the West half of the West half of said Section 36 to the North line of the South half of the South half of the South half of the South half of said Section 36;

Thence, West along said last mentioned North line to the East line of the West half of the West half of the West half of the West half of said Section 36;

Thence, North along said last mentioned East line to the North line of the South half of the South half of the South half of said Section 36;

Thence, West along said last mentioned North line to the West line of said Section 36;

Thence, North along said West line of Section 36 (being also the East line of Section 35), Township 36 North, Range 2½ West, New Mexico Principal Meridian to the East and West midsection line of said Section 35;

Thence, West along said midsection line to the West line of the East half of the East half of the East half of said Section 35;

Thence, North along said last mentioned West line to the South line of the Northeast quarter of the Northeast quarter of said Section 35;

Thence, West along said last mentioned South line to the West line of said Northeast quarter of the Northeast quarter;

Thence, North along said last mentioned West line to the South line of Section 26, Township 36 North, Range 2½ West, New Mexico Principal Meridian;

Thence, North and East along the West and North lines of the Southeast quarter of the Southeast quarter of said Section 26 to the West line of Section 25, Township 36 North, Range 2½ West, New Mexico Principal Meridian;

Thence, North along said last mentioned West line to the South line of the West half of the Northwest quarter of said Section 25;

Thence, East and North along the South and East lines of said last mentioned West half to the South line of Section 24, Township 36 North, Range 2½ West, New Mexico Principal Meridian;

Thence, North and East along the West and North lines of the Southeast quarter of the Southwest quarter of said last mentioned Section 24, to the Northwest corner of the Southwest quarter of the Southeast quarter of said Section 24;

Thence, East and South along the North and East lines of said last mentioned Southwest quarter to the North line of last above mentioned Section 25;

Thence, South and East along the West and South lines of the East half

of the Northeast quarter of said Section 25 to the West line of

Section 30, Township 36 North, Range 2 West, New Mexico Principal Meridian;

Thence, East and South along the North and East lines of the Southwest quarter of said last mentioned Section 30 to the Northwest corner of the Southwest quarter of the Southeast quarter of said Section 30;

Thence, East and South along the North and East lines of said last mentioned Southwest quarter to the North line of Section 31, Township 36 North, Range 2 West, New Mexico Principal Meridian;

Thence, South and East along the West and South lines of the Northeast quarter of the Northeast quarter of said last mentioned Section 31 to the East line of Section 31;

Thence, South along said East line of Section 31 to the North line of the South half of the South half of said Section 31;

Thence, West along said last mentioned North line to the East line of the West half of the West half of said Section 31;

Thence, South along said last mentioned East line to the South line of said Section 31;

Thence, West along said last mentioned South line to the Southwest corner of said Section 31;

Thence, South along the West line of Section 6, Township 36 North, Range 2 West, New Mexico Principal Meridian, to the Northwest corner of the Southwest quarter of the Northwest quarter of said Section 6;

Thence, East and South along the North and East lines of said last mentioned Southwest quarter to the Southeast corner thereof;

Thence, East along the East and West midsection line of said Section 6 to the centerline of Upper Piedra Road (formerly known as O'Real Park Road) as said centerline existed on December 21, 1970;

Thence, Southerly and Southeasterly along said centerline of Upper Piedra Road and following the same through all its courses, curves and distances to its intersection with the East line of Section 8, Township 35 North, Range 2 West, New Mexico Principal Meridian;

Thence, South along said East line of Section 8 to the Southeast corner thereof;

Thence, East along the North line of Section 16, Township 35 North, Range 2 West, New Mexico Principal Meridian, to the centerline of said Upper Piedra Road as said centerline existed on December 21, 1970;

Thence, Southerly and Southeasterly along said centerline of Upper Piedra Road and following the same through all its courses, curves and distances to its intersection with the East line of said Section 16;

Thence, South along said East line of Section 16 to the Southeast corner thereof;

Thence, West along the South line of Section 16 to the Northwest corner of the Northeast quarter of the Northeast quarter of Section 21, Township 35 North, Range 2 West, New Mexico Principal Meridian;

Thence, South along the West line of said Northeast quarter of the Northeast quarter of Section 21 to the South line of the North half of the North half of said Section 21;

Thence, West along said last mentioned South line to the East line of the West half of the West half of said Section 21;

Thence, South along said last mentioned East line to the North line of aforementioned Section 28, Township 35 North, Range 2 West, New Mexico Principal Meridian;

Thence, West along said last mentioned North line to a point therein that is East thereon 838 feet from the Northwest corner of said Section 28 and is also the point of beginning.

TOGETHER WITH and including, in the Service Plan Area described herein, the following:

That certain parcel of land being a part of Sections 4 and 5, Township 35 North, Range 2 West, New Mexico Principal Meridian, and also begin a part of Sections 32 and 33, Township 36 North, Range 2 West, New Mexico Principal Meridian, Archuleta County, Colorado, more particularly described as follows:

The Northeast quarter of the Northeast quarter of Section 5,

The Northwest quarter of the Northwest quarter of Section 4,

Township 35 North, Range 2 West, New Mexico Principal Meridian

and the Southwest quarter of the Southwest quarter of Section 33

and the Southeast quarter of the Southeast quarter of Section 32,  
Township 36 North, Range 2 West, New Mexico Principal  
Meridian, Archuleta County, Colorado.

EXCEPT THEREFROM the following portion:

Starting from the section corner common to Sections 32 and 33 in  
Township 36 North, Range 2 West, of the New Mexico Principal  
Meridian, and Sections 4 and 5 in Township 35 North, Range 2  
West, New Mexico Principal Meridian;

Thence, North  $7^{\circ}35'$  East for 320 feet;

Thence, North  $59^{\circ}10'$  East for a distance of 363 feet;

Thence, North  $9^{\circ}$  West 360 feet;

Thence, North  $30^{\circ}40'$  East for 532 feet;

Thence, North  $89^{\circ}44'$  West for 1910 feet;

Thence, due South for 1005 feet;

Thence, North  $19^{\circ}35'$  East 532 feet;

Thence, South  $16^{\circ}30'$  East for 302 feet;

Thence, South  $9^{\circ}25'$  West for 510 feet;

Thence, South  $2^{\circ}10'$  East for 680 feet;

Thence; South  $36^{\circ}$  East for 636 feet;

Thence, North  $53^{\circ}40'$  East for 225 feet;

Thence, North  $25^{\circ}30'$  East for 1193 feet to point of beginning,

comprising approximately 66 acres of land more or less.

TOGETHER WITH and including the following:

All that part of the Southwest quarter of the Northwest quarter of Section 4 and the Southeast quarter of the Northeast quarter of Section 5 described as follows:

Starting at the quarter corner on the North-South line between Sections 4 and 5, Township 35 North, Range 2 West, New Mexico Principal Meridian;

Thence, North  $90^{\circ}$  East 300 feet;

Thence, North  $36^{\circ}$  East for 1680 feet to the Northeast corner of the Southwest quarter of the Northwest quarter of Section 4;

Thence, North  $90^{\circ}$  West 2640 feet to the Northwest corner of the Southeast quarter of the Northeast quarter of Section 5;

Thence, South  $0^{\circ}$  West 750 feet;

Thence, South  $67^{\circ}$  East 1435 feet to the point of beginning.

LESS AND EXCEPT from the Service Plan Area described herein,  
the following 3 parcels:

PARCEL NO. 1 (EXCEPTION)

A tract of land in the South half of Section 20, Township 35 North, Range 2 West, New Mexico Principal Meridian, Archuleta County, Colorado, more particularly described as follows:

Beginning at a point, said point being at the intersection of the West line of the East 35 rods of the West half of the Southeast quarter of said Section 20 with the North line of the South half

87712

BOOK 151 PAGE 368

of the South half of said Section 20;

Thence, West along said North line of the South half of the South half of the South half to the East line of the Southwest quarter of the Southwest quarter of said Section 20;

Thence, North along said East line of the Southwest quarter of the Southwest quarter to the Southeasterly right-of-way of U.S. Highway No. 160;

Thence, North  $55^{\circ}17'$  East along said right-of-way line to point "A" the location of which is described as follows:

Beginning at the Southeast corner of said Section 20;

Thence, North  $64^{\circ}28'$  West 2748.04 feet to a point;

Thence, South  $55^{\circ}17'$  West 208.72 feet to a point, said point bearing North  $68^{\circ}06'30''$  West 2847.36 feet distant from the Southeast corner of said Section 20;

Thence, South  $55^{\circ}17'$  West 208.72 feet to a point;

Thence, North  $34^{\circ}43'$  West 417.44 feet to point "A", being on the Southeasterly right-of-way line of U.S. Highway No. 160;

Thence, from point "A" described above, South  $34^{\circ}43'$  East 417.44 feet to a point;

Thence, North  $55^{\circ}17'$  East 208.72 feet to a point;

Thence, North  $55^{\circ}17'$  East 208.72 feet to a point;

Thence, North  $34^{\circ}43'$  West 208.72 feet to a point;

Thence, North  $62^{\circ}06'$  West 105.10 feet to a point;

Thence, North  $34^{\circ}43'$  West 221.17 feet to a point on said Southeasterly right-of-way line;

Thence, North  $55^{\circ}17'$  East, along said right-of-way line to a point, said point being at the intersection of said right-of-way line with the West line of the East 35 rods of the West half of the Southeast quarter of said Section 20;

Thence, South along the West line of said East 35 rods to the true point of beginning.

PARCEL NO. 2 (EXCEPTION)

A tract of land in the Northwest quarter of the Southeast quarter of Section 20, Township 35 North, Range 2 West, New Mexico Principal Meridian, Archuleta County, Colorado, more particularly described as follows:

Beginning at the Southwest corner of the tract herein described whence the Southeast corner of said Section 20 bears South  $51^{\circ}54'$  East 2393.87 feet;

Thence, North  $0^{\circ}18'$  West 625.94 feet along an existing fence to the Northwest corner of the tract herein described, a point on the Southeasterly limit of the right-of-way for U.S. Highway No. 160, as fenced;

Thence, North  $55^{\circ}17'$  East 69.00 feet along the Southeasterly limit of said highway right-of-way as fenced to the Northeast corner of the tract herein described;

Thence, South  $31^{\circ}26'$  East 450.00 feet to the Southeast corner of the tract described;

Thence, South  $45^{\circ}41'$  West 402.67 feet to the place of beginning.

PARCEL NO. 3 (EXCEPTION)

A tract of land being described as the Southwest quarter of the Southeast quarter of Section 24, Township 35 North, Range 2½ West, New Mexico Principal Meridian, Archuleta County, Colorado.

87712

BOOK 15 | PAGE 371

4. That the following are the names of five electors of said District who were elected and are therefore designated to serve on the first Board of Directors of the District:

Term to expire May, 1978:	Vess C. Miner
	Roger A. Ptolemy
Term to expire May, 1980:	Leonard A. Carey
	Fred A. Ebeling
	Norman F. Lewis

5. That the District shall be a governmental subdivision of the State of Colorado and a body corporate with all of the powers of a public or quasi-municipal corporation; that the facilities, services and financial arrangements of the District shall conform as far as practicable to the approved Service Plan and Resolution of Approval of the Board of County Commissioners of Archuleta County, Colorado. The approved Service Plan and Resolution required by part 2 of article 1 of title 32, C.R.S. 1973, previously filed in the within action shall be, and the same are hereby, incorporated by reference in and appended to this Order.

6. That within thirty (30) days after the date hereof, the Clerk of this Court shall transmit to the County Clerk and Recorder of Archuleta County, Colorado, and to the County Assessor of said County, true and correct copies of this Findings, Order and Decree Creating District, with the Resolution of Approval appended hereto, for filing in their offices. A Notice of Organization of the District shall be filed in duplicate and recorded with the County Clerk and Recorder of Archuleta County, Colorado, and a certified duplicate copy of said notice shall be filed with the Division of Local Government of the State of Colorado.

7. That the above-named duly elected and designated Board of Directors of the District and their lawful successors shall hereafter take such steps and proceedings as the needs of the District require.

8. That the District shall have and exercise through its proper officers all of the power and authority conferred upon water and sanitation districts under and by virtue of the provisions of part 1 of article 4 of title 32, C.R.S. 1973, and all laws thereunto enabling, and all such power and authority as may hereafter be conferred by law.


9. That the Judges' Certificate of Election Returns filed herein and the Canvasser's Oath and Official Abstract of Votes Cast canvassing said election returns filed herein be, and the same hereby are, in all respects, approved and confirmed.


10. That the members of the Board of Directors of the District shall qualify for office and organize said Board in the manner prescribed by the laws of the State of Colorado, and shall file with the Clerk of this Court their oaths of office, and individual, schedule, or blanket corporate surety bonds approved by the Court at the expense of the District in an amount of \$1,000 for each director, with the form of said bonds to be conditioned upon the faithful performance of the duties of said directors.

11. That notwithstanding any other provision of this Order the District shall exercise its lawful powers only in furtherance of a plan to be proposed for the dissolution of Pagosa Water and Sanitation District and the assumption of its duties and obligations by the District created hereby until Pagosa Water and Sanitation District is dissolved by order of this Court, and nothing herein shall be construed to permit the District to furnish water and sanitary sewer services to persons within its service plan area so long as Pagosa Water and Sanitation District remains empowered to do so. In the event that Pagosa Water and Sanitation District is not dissolved in accordance with the plan therefor, this Order shall be null and void ab initio; provided, however, that no action by the Board of Directors or the officers, agents, employees, or attorneys for the District consistent herewith and in reliance hereon shall be deemed to have been taken without or beyond the authority of law.

DONE IN OPEN COURT this 25th day of March,  
1977.

BY THE COURT:

  
District Judge



STATE OF COLORADO )  
 ) ss.  
COUNTY OF ARCHULETA . )

The Board of County Commissioners of Archuleta County, Colorado, met in special session at the Archuleta County Courthouse in Pagosa Springs, Colorado, the regular meeting place of said Board, at the hour of 10:00 a.m. on Wednesday, the 26th day of January, 1977.

Present:

Commissioners: W.H. Diestelkamp, Chairman

~~Harold Schutz~~

Secretary to the Board  
~~County Clerk and Recorder:~~

Chris Chavez  
Jessie Formwalt  
~~Felina Gardner~~

Absent:

Harold Schutz

Thereupon the following proceedings, among others, were had and taken.

A hearing on the Service Plan and related documents for the proposed Pagosa Area Water and Sanitation District was held by the Board of County Commissioners, pursuant to the provisions of part 2 of article 1 of title 32, C.R.S. 1973, as amended, and in accordance with a Resolution adopted by the Board on Thursday, the 30th day of December, 1976.

Thereupon Commissioner Chavez introduced and moved the adoption of the following Resolution:

R E S O L U T I O N

WHEREAS, pursuant to the provisions of part 2 of article 1 of title 32, C.R.S. 1973, as amended, the Board of County Commissioners of Archuleta County, Colorado, on Wednesday, the 26th day of January, 1977, held a public hearing on the Service Plan and related documents for the proposed Pagosa Area Water and Sanitation District; and

WHEREAS, notice of this hearing was duly published in The Pagosa Springs Sun, Pagosa Springs, Colorado, a newspaper of general circulation within Archuleta County, said publication occurring on January 6, 13, and 20, 1977, as required by law, forwarded to the Petitioners, and mailed to the governing body of each municipality and special district which has levied an ad valorem tax within the next preceding tax year and which has boundaries within a radius of three miles of the proposed District, and to the Upper San Juan Regional Planning Commission; and

WHEREAS, the Board has considered the Service Plan and all other testimony and evidence presented at the hearing; and

WHEREAS, it appears that the Service Plan should be approved without condition or modification;

THEREFORE, BE IT RESOLVED BY THE BOARD OF COUNTY COMMISSIONERS OF ARCHULETA COUNTY, COLORADO:

1. That the Board of County Commissioners of Archuleta County, Colorado, does hereby determine that all of the requirements of part 2 of article 1 of title 32, C.R.S. 1973, as amended, relating to the filing of the Service Plan for the proposed Pagosa Area Water and Sanitation District have been fulfilled and that notice of the hearing was duly given in the time and manner required by law.

2. That said publication of the Notice of Hearing in The Pagosa Springs Sun, a newspaper of general circulation within the County, is hereby approved.


3. That the Service Plan of the proposed Pagosa Area Water and Sanitation District is hereby approved without condition or modification.


4. That all resolutions, or parts thereof, in conflict with the provisions hereof, are hereby repealed, except that this repealer

shall not be construed so as to revive any resolution or part thereof heretofore repealed.

5. That a certified copy of this Resolution be filed in the records of Archuleta County and submitted to the Petitioners for the purpose of filing in the District Court of Archuleta County, Colorado.

ADOPTED AND APPROVED this 26th day of January, 1977.



  
\_\_\_\_\_  
Chairman  
Board of County Commissioners  
Archuleta County, Colorado

  
\_\_\_\_\_  
~~County Clerk and Recorder~~ Secretary to the Board  
Archuleta County, Colorado

87712

BOOK 151 PAGE 376

Commissioner Diestelkamp seconded the motion for the adoption of said Resolution.

The question being upon the adoption of said Resolution, the roll was called and the question put to a vote with the following results:


AYE:

Commissioners: W.H. Diestelkamp, Chairman  
~~Harold E. Schutz~~  
Chris Chavez

NAY:

None

The presiding officer thereupon declared that, a majority of all the Commissioners having voted in favor thereof, the motion was carried and the Resolution duly adopted.



W.H. Diestelkamp  
Chairman  
Board of County Commissioners  
Archuleta County, Colorado

Jessie Jermoloff  
~~County Clerk and Recorder~~  
Archuleta County, Colorado

Secretary to the Board

87712


BOOK 151 PAGE 3 77


STATE OF COLORADO )  
 ) ss.  
COUNTY OF ARCHULETA )

Jessie Formwakt, Secretary to the Board of County Commissioners/  
I, ~~XXXXXXXXXXXXXXXXXXXX~~ of the County of Archuleta, State of Colorado, do hereby certify that the foregoing pages numbered 1 to 4, inclusive, constitute a true and correct copy of the record of proceedings of the Board of County Commissioners of said County, taken at a special meeting thereof held on Wednesday, the 26th day of January, 1977, at the Archuleta County Courthouse, in Pagosa Springs, Colorado, inssofar as said proceedings relate to a Resolution, a copy of which is therein set forth; that said copy is a full, true and correct copy of the original of said Resolution as adopted by the Board of County Commissioners at said meeting; that the original Resolution has been duly signed and approved by the presiding officer of the Board of County Commissioners and myself, as ~~County~~ Secretary to the Board, ~~Clerk and Recorder~~, sealed with the seal of the County and recorded in the Book of Resolutions of the County kept for that purpose in my office.

I further certify that the Chairman and  4  members of the Board of County Commissioners were present at said meeting and that  2  members of the Board voted in favor of the adoption of the Resolution as set forth in the minutes of the meeting.


IN WITNESS WHEREOF, I have hereunto set my hand and the seal of the County of Archuleta, Colorado, this 26th day of January, 1977.

  
~~County Clerk and Recorder~~ Secretary  
Archuleta County, Colorado



Certified to be a full, true and correct copy of original in my custody.

Dated  March 28 1977

  
Clerk of District Court

